



RE/13/97

24/97

RE/13/97

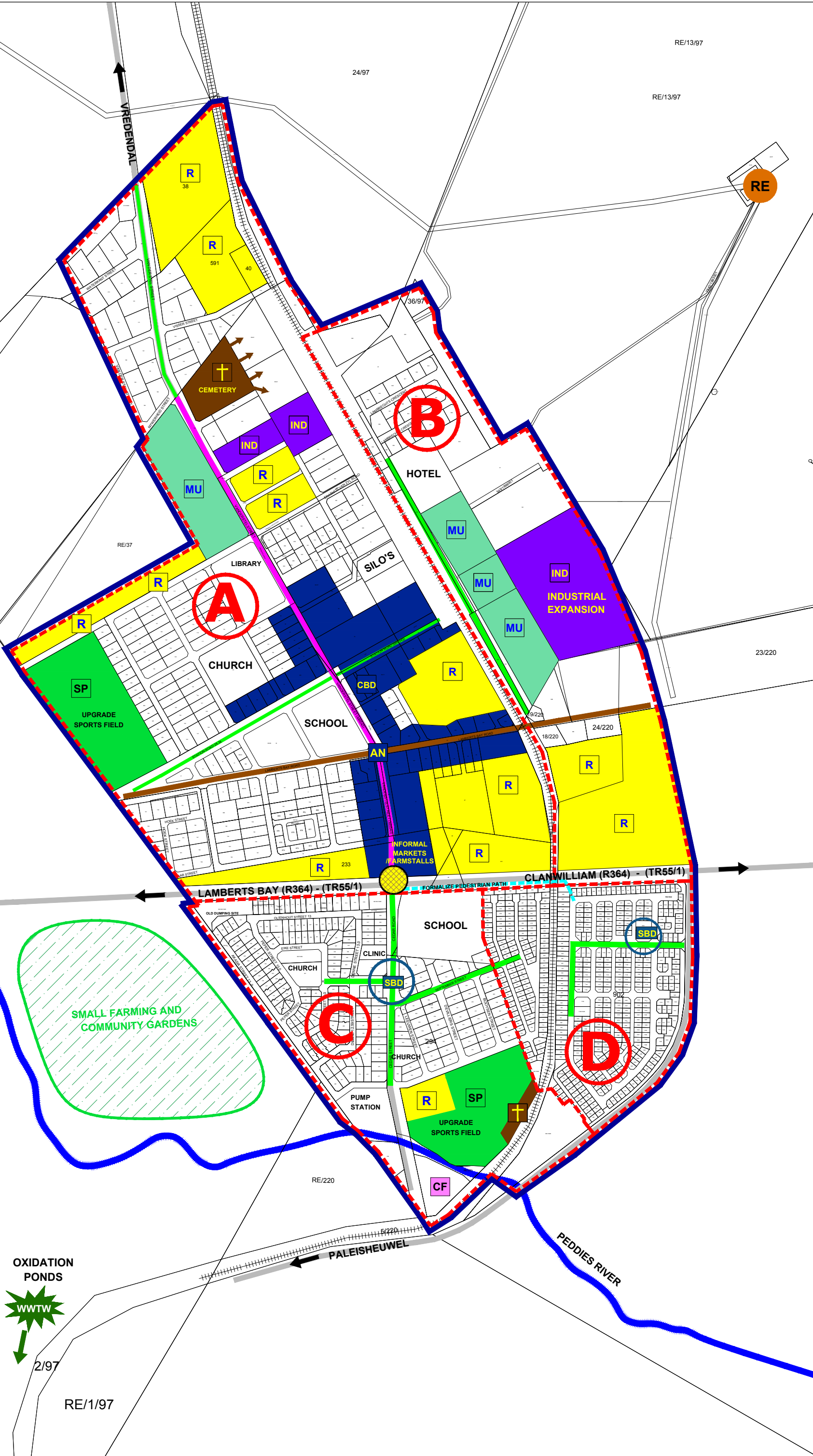
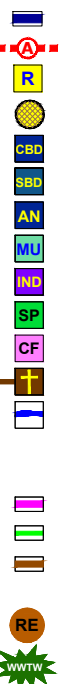
RE

35/97

23/220

LEGEND

- URBAN EDGE
- LAND USE DEVELOPMENT ZONES
- RESIDENTIAL
- TOURISM NODE
- CENTRAL BUSINESS DISTRICT
- SECONDARY BUSINESS DISTRICT
- DEVELOPMENTAL NODE
- MIXED USES: Light / Service Industries
Commercial / Wholesale
- INDUSTRIAL
- SPORTS & RECREATIONAL FACILITY
- COMMUNITY FACILITY
- CEMETRY EXPANSIONS
- RIVERS / DRAINAGE LINES
- INFRASTRUCTURE**
- ACTIVITY AXES
- ACTIVITY STREETS
- TOURISM / HISTORICAL ROUTES
AND ACTIVITY STREET
- EXISTING RESERVOIR
- EXISTING WWTW AND OXIDATION PONDS



PROJECT:
CEDERBERG

SPATIAL DEVELOPMENT FRAMEWORK



CLIENT:
CEDERBERG
MUNICIPALITY

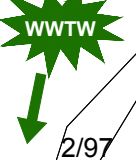
GRAFWATER
SPATIAL DEVELOPMENT
LAND USE PROPOSALS

PREPARED BY:
C.K. RUMBOLL & PARTNERS
TOWN & REGIONAL PLANNERS
16 RAINIER STREET, MALMESBURY

AREA:
CEDERBERG

DATE:
NOVEMBER 2017

OXIDATION
PONDS



RE/1/97

RE/220

PALEISHEUVEL

PEDDIES RIVER

A

B

C

D